



Fax: (255) 22 2844300, 2844302
PHONE: (255) 22 2198100, 2844291
AFS: HTDQYOYO
E-MAIL: tcaa@tcaa.go.tz, ais@tcaa.go.tz
Website: www.tcaa.go.tz

UNITED REPUBLIC OF TANZANIA
TANZANIA CIVIL AVIATION AUTHORITY
Aeronautical Information Services
Nyerere/ Kitunda Road Junction
Aviation House, 1st Floor,
P.O. Box 2819, DAR ES SALAAM

AIP

Supplement 12/11
17 November 2011

Document No:
TCAA/FRM/ANS/AIS-56

Title: **AIP Supplement**

Page 1 of 3

EN-ROUTE (ENR)



S12 Dar es Salaam FIR – HTDC

A new RNAV route (RNP 10) with route designator **UT411** originating from the Nairobi FIR (XAKIR to LOSIN) has been implemented in the Dar es Salaam FIR with effect from 16 December 2010. See attachment A to this Supplement.

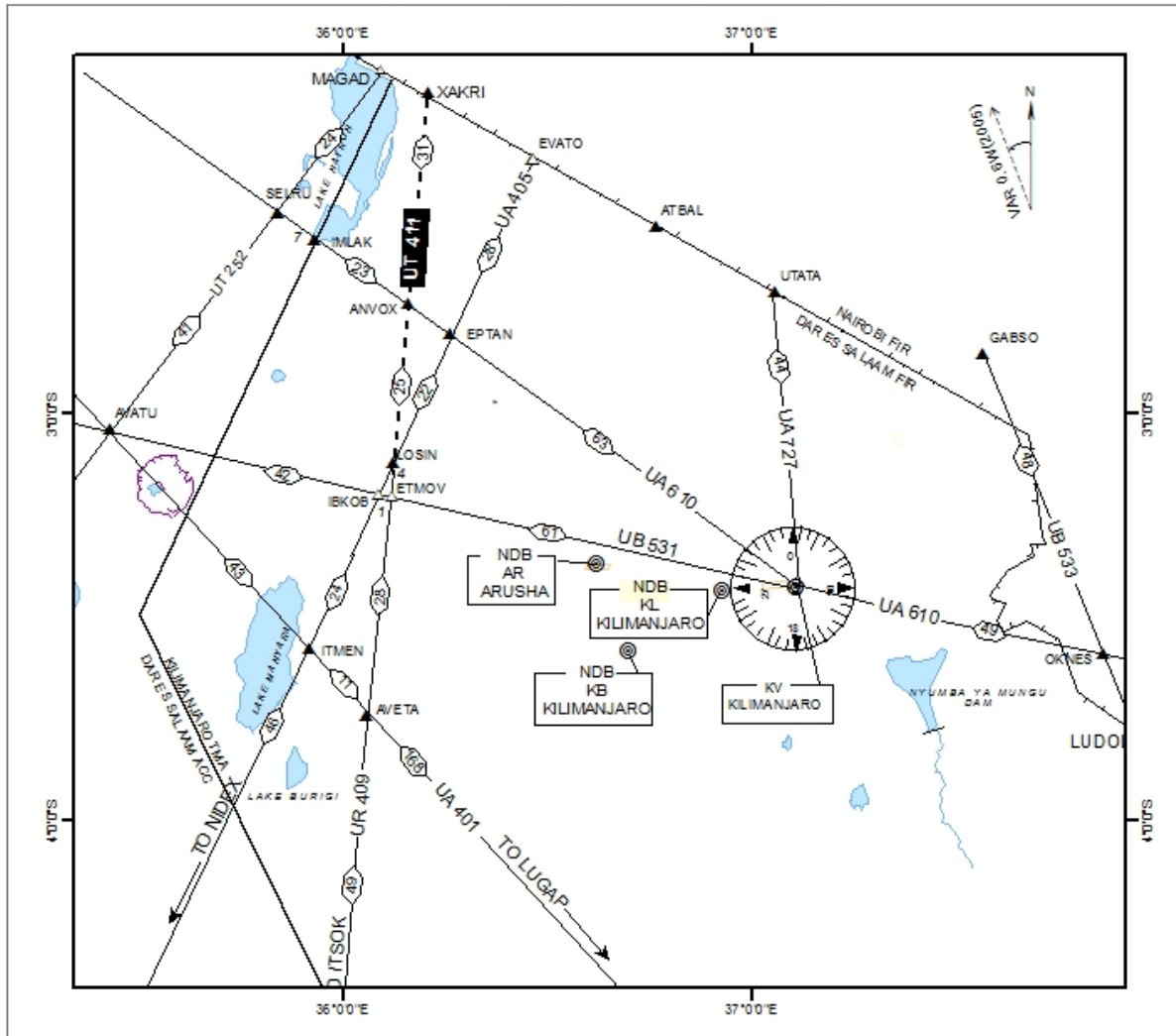
(Cancel NOTAM A0022/11)

ATTACHMENT TO SUP S12/2011

RNAV ROUTE (RNP 10) UT411

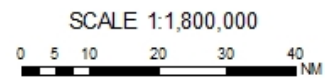
Route Designator (RNP) Name of significant points Coordinates	Geodesic Dist in (NM)	Upper limit Lower limit Airspace classification	Direction of cruising level		Remarks Controlling Units Frequency
			Even	Odd	
1	2	3	4		5
UT411 (RNP 10) ▲ XAKRI 02 12 47.32 S 036 12 50.41 E* ▲ ANVOX 02 43 33.73 S 036 09 46.13 E* ▲ LOSIN 03 07 59.89 S 036 07 19.74 E*		UNL FL 245 CLASS A			Nairobi APP 119.7MHz
	31				Dar es salaam ACC 123.3 MHz
	25				

ATTACHMENT TO SUPP S12/2011
NEW RNAV ROUTE (RNP 10) UT 411



LEGEND

- △ ATS Reporting Point (On request)
- ▲ ATS Reporting Point (Compursory)
- ⊙ Navigational aid
- New RNAV Route (UT 411)
- TMA
- ATS Route
- FIR Boudary
- Water bodies



[